

LOCATION MAP  
SCALE 1" = 200'



SCALE: 1" = 20'

LEGEND

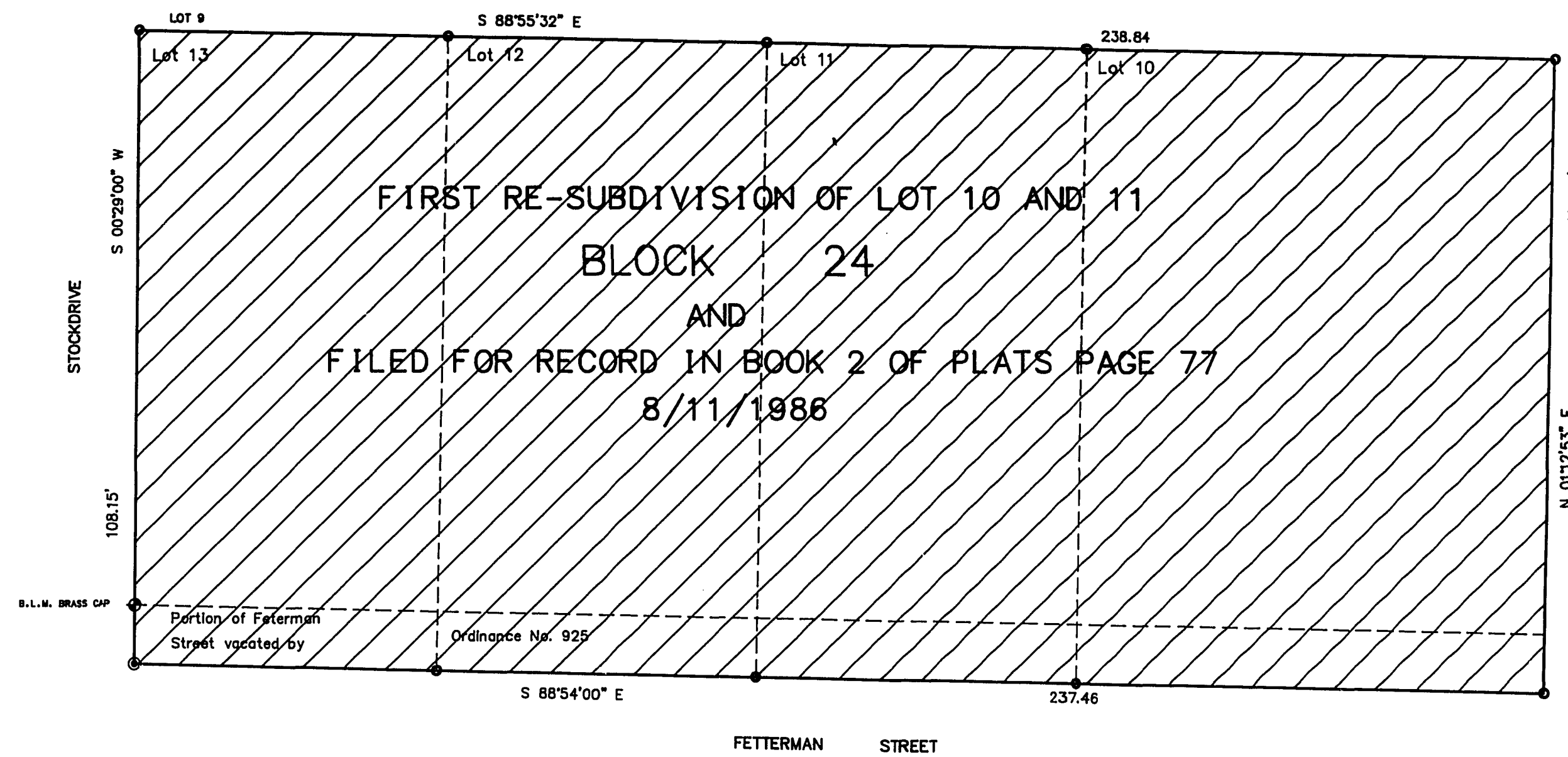

- Found iron pipe corner
- Set 5/8" rebar w/caps

CERTIFICATE SURVEYOR

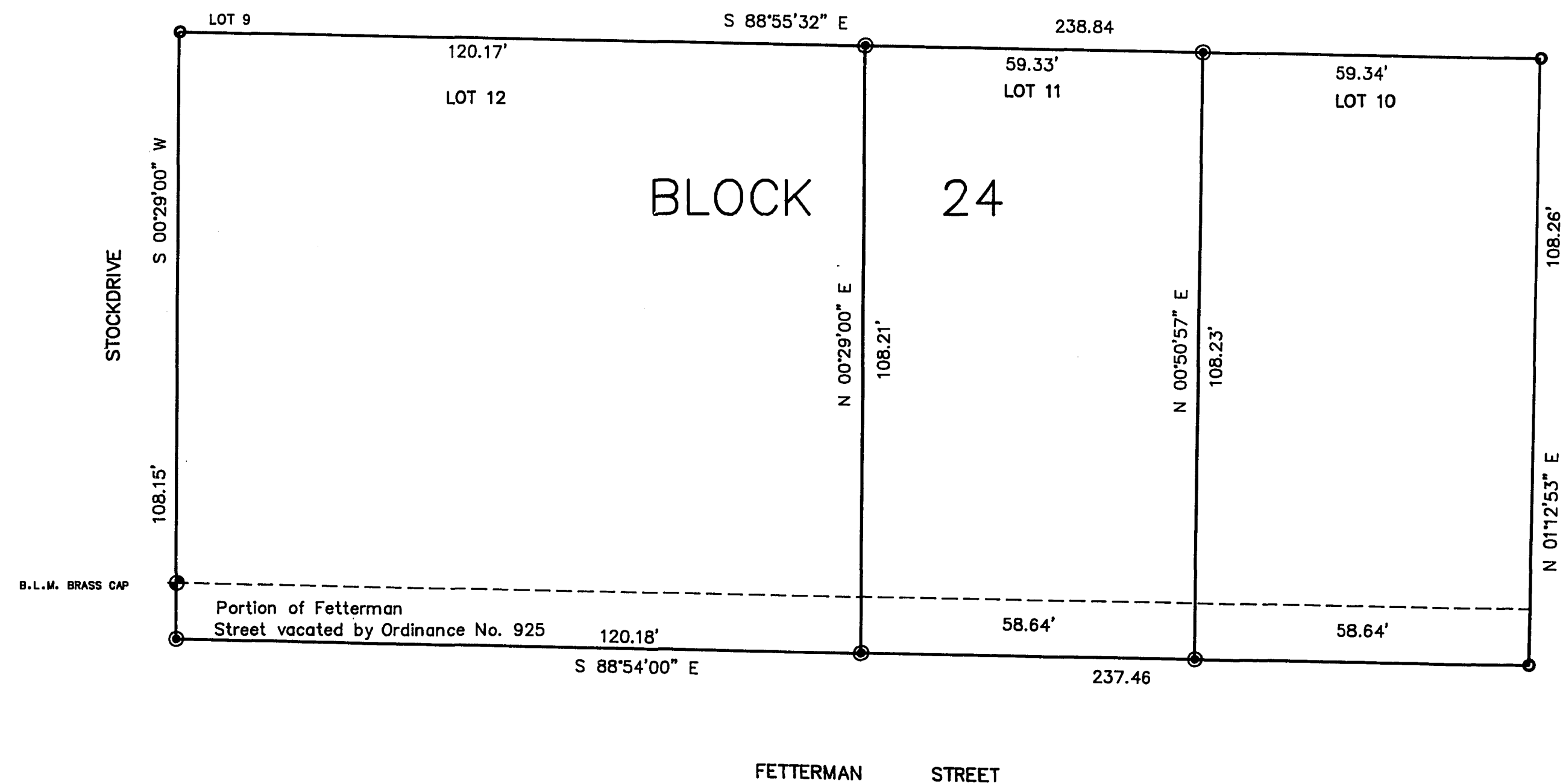
STATE OF WYOMING ) ss  
COUNTY OF JOHNSON )

I, Robert G. Stuckert of Buffalo, Wyoming do hereby certify that this plat was made from notes taken during an actual survey made by me on the 8th of July, 1998 and it correctly represents the Re-Subdivision of LOTS 10, 11, 12 and 13, and the NORTH 10 FEET OF FETTERMAN STREET VACATED BY ORDINANCE NO. 925, BLOCK 24, PARK ADDITION, BUFFALO, WYOMING.

Wyoming Registration No. 324 L.S.



FINAL RE-SUBDIVISION



STATE OF WYOMING ) ss  
COUNTY OF JOHNSON )

I hereby certify that the above plat was filed for record on the 24th day of Dec. 1998 at 10:00 AM. and was duly recorded in Book 2

50<sup>00</sup> Page 159

CERTIFICATE OF OWNER


I, Dennis R. Lawrence hereby certify that I am the sole owner of Lots 10, 11, Park Addition to the City of Buffalo, Wyoming and the north 10 feet of Fetterman Street vacated by Ordinance No. 925 lying south of these Lots, and further that those Plats filed for record in Book 2 of Plats, Page 77, dated August 11, 1986 and in Book 86A-45, page 555, dated June 10th 1986 give my free and voluntary consent to the vacation of the above described filings of lot divisions, and to re-subdivide the original lots 10 and 11 of the Park Addition as appears on this map.

*Dennis R. Lawrence*  
Dennis R. Lawrence

STATE OF WYOMING ) ss  
COUNTY OF JOHNSON )

The foregoing instrument was acknowledged before me by Dennis R. Lawrence this 12th day of August 1998.

My Commission expires June 11, 1999



*Barbara A. Murton*  
Notary Public

APPROVALS

APPROVED: Planning Commission of Buffalo, Wyoming this 27th day of August 1998 and forwarded to the City Council of Buffalo, Wyoming with recommendation that said Plat be approved.

*Gregory* SECRETARY *Donny G. Swan* COMMISSION CHAIRMAN

Approved by the City of Buffalo, Wyoming, this 6th day of August 1998.

*Rob Stuckert* MAYOR *Kay Stewart* CITY CLERK

THIS PLAT SUPERSEDES THAT PLAT FILED FOR RECORD IN BOOK 86A PAGE 55  
6/10/1996

PLAT OF THE  
VACATION OF LOTS 10 11, 12 AND 13  
AND THE RE-SUBDIVISION OF  
THE ORIGINAL LOTS 10 AND 11 OF  
BLOCK 24, PARK ADDITION  
BUFFALO, WYOMING

12/21/1998