

North R/W

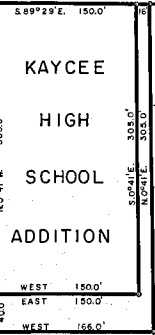
16
12 7

STATE HIGHWAY NO. 1002

South R/W & City Limits

S.89°29'E. 973.0'

WYO. STATE HIGHWAY DEPARTMENT

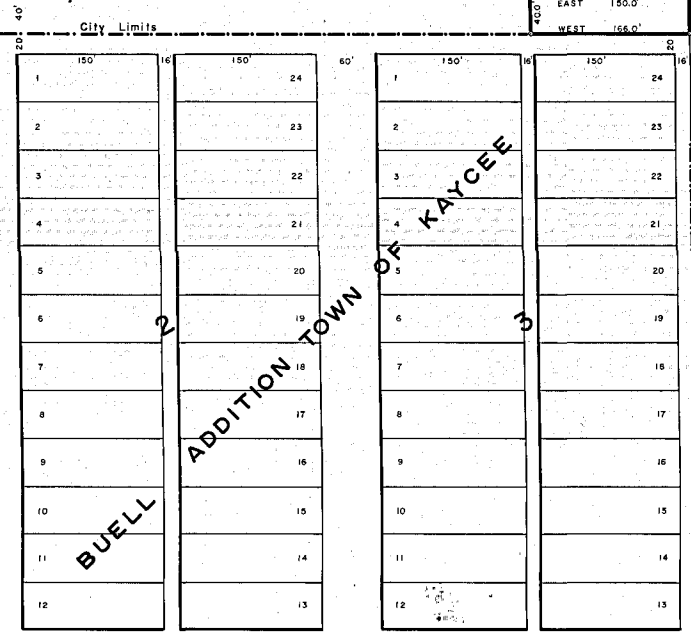


KAYCEE HIGH SCHOOL ADDITION

JOHNSON COUNTY HIGH SCHOOL ADDITION

West 972.9'

446.25' City Limits



BUPELL ADDITION TOWN OF KAYCEE

CERTIFICATE OF DEDICATION

The undersigned, Johnson County School District No. 1, certifies that the tract of land as shown on this plat and described as follows; Beginning at a point on the south right-of-way line of State Highway No. 1002, said point being S.0°41'E. a distance of 144.0 feet and N.89°12'W. a distance of 16 feet from the Northeast Corner of Section 12, T.43N., R.82W., 6th P.M. Wyoming, thence S.0°41'E. a distance of 305.0 feet, thence West a distance of 150.0 feet, thence N.0°41'W. a distance of 305.0 feet to the south right-of-way line of said Highway, thence S.89°12'E. along said right-of-way line a distance of 150.0 feet to the point of Beginning, containing 1.04 acres, all lying in NE 1/4 NE 1/4, of said Section 12, which shall be known as THE KAYCEE HIGH SCHOOL ADDITION to the Town of Kaycee, Wyoming, and is hereby dedicated to the public for use as a school area.


Dated this 4th day of May, 1971.

BOARD
JOHNSON CO SCHOOL DISTRICT NO. 1
Ray A. Braten
Chairman
Robert E. Twing
Clerk

STATE OF WYOMING COUNTY OF JOHNSON

I hereby certify that the foregoing instrument was signed in my presence and sworn to before me by Ray A. Braten and Robert E. Twing this 4th day of May, 1971.

My Commission Expires January 31, 1972



Robert A. Hill
Notary Public

CERTIFICATE OF SURVEYOR

STATE OF WYOMING COUNTY OF JOHNSON

I, Robert G. Stuckert of Buffalo, Wyoming, hereby certify that this map was made from records on file in the Office of the County Clerk of Johnson County and that it correctly represents the conditions as given by the above described records.

Reg. No. 324 L.S.

Robert G. Stuckert
Surveyor

CERTIFICATE

We, Jim Stratton, Mayor, and Jean M. Bunning, Clerk of the Town of Kaycee, Wyoming hereby certify that the tract of land described as follows; Beginning at a point which bears S.0°41'E. a distance of 144.0 feet from the Northeast Corner of Section 12, T.43N., R.82W., 6th P.M. Wyoming, thence S.0°41'E. a distance of 345.0 feet, thence West a distance of 166.0 feet, thence N.0°41'W. a distance 40.0 feet, thence East a distance of 150.0 feet, thence N.0°41'W. a distance of 305.0 feet, thence S.89°29'E. a distance of 16.0 feet to the point of beginning, containing 0.26 acres, all lying in the NE 1/4 NE 1/4, of said Section 12, is hereby dedicated to the public for use as Street and Alley in accordance with the provisions of Ordinance No. 46 of said Town of Kaycee, passed by the Town Council and approved by the Mayor on this date.

In Witness Whereof the Mayor of said Town of Kaycee, Wyoming has hereunto set his hand and caused the Official Seal of said Town to be affixed hereto and attested by the Clerk thereof all on this 3rd day of May, 1971.

Attest Jean M. Bunning
City Clerk

Jim Stratton
Mayor

STATE OF WYOMING COUNTY OF JOHNSON

We, Jim Stratton, Mayor, and Jean M. Bunning, Clerk of the Town of Kaycee, Wyoming, hereby certify that this Plat of the KAYCEE HIGH SCHOOL ADDITION and the above described land for STREET and ALLEY has been duly approved by the Council of said Town of Kaycee and said Addition has been duly adopted in accordance with the provisions of Ordinance No. 46 of said Town of Kaycee.

In Witness Whereof the Mayor of said Town of Kaycee, has hereunto set his hand and caused the Official Seal of said Town to be affixed hereto and attested by the Clerk thereof all on this 3rd day of May, 1971.

Attest Jean M. Bunning
City Clerk

Jim Stratton
Mayor

APPROVED:

By the Board of County Commissioners of Johnson County, Wyoming, by Resolution duly passed on the 4th day of May, 1971.

Attest John P. Robins
County Clerk

John P. Robins
Chairman of the Board

STATE OF WYOMING
COUNTY OF JOHNSON
This instrument was filed for record on May 4, 1971
at 2:00 P.M. and is recorded in book 63, page 63.
John P. Robins Register of Deeds

MAP OF THE KAYCEE HIGH SCHOOL ADDITION

TO TOWN OF KAYCEE WYOMING