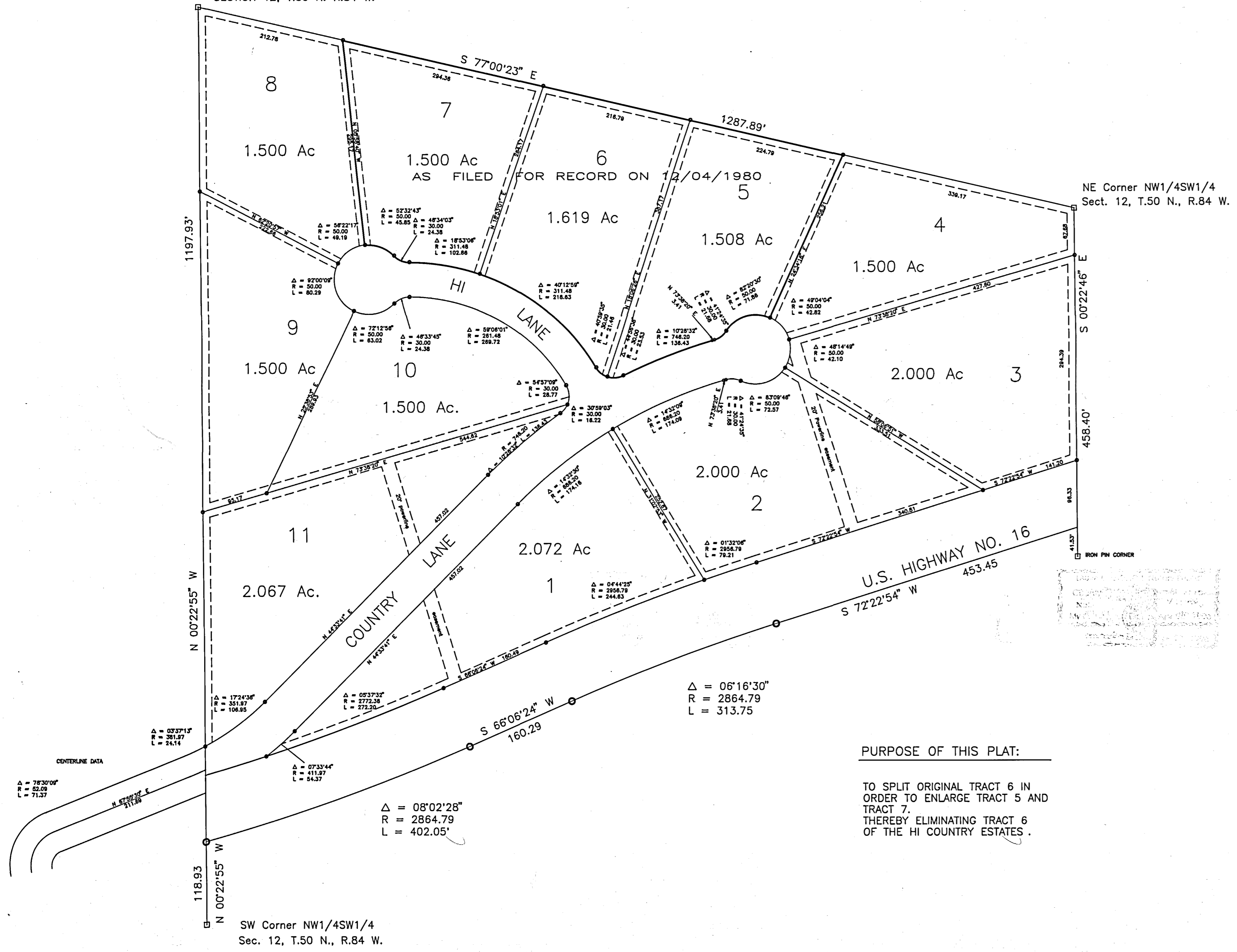


W 1/4 CORNER
SECTION 12, T.50 N. R.84 W.



PURPOSE OF THIS PLAT:


TO SPLIT ORIGINAL TRACT 6 IN ORDER TO ENLARGE TRACT 5 AND TRACT 7, THEREBY ELIMINATING TRACT 6 OF THE HI COUNTRY ESTATES.

CERTIFICATE OF SURVEYOR

STATE OF WYOMING } ss
COUNTY OF JOHNSON }

I, Robert G. Stuckert a duly Registered land surveyor in the State of Wyoming, do hereby certify that this plat was made from notes taken during an actual survey under my direct supervision, and that it correctly shows the Resubdivision as appears on this plat.

WYO. REG. NO. 324 L.S.



STATE OF WYOMING } ss
COUNTY OF JOHNSON }

This instrument was filed for record on the 3rd day of February, 1994 at 11:35 Am. and was duly recorded in Plat Book 2 page 106.

Filing Fee: \$ 50.00

Debra Orbeck
Registrar of Deeds

APPROVAL BY THE
HI COUNTRY HOMEOWNERS ASSOCIATION

The above foregoing Resubdivision of tracts 5, 6, and 7 of the Hi Country Estates Subdivision, located in a portion of the NW1/4SW1/4 of Section 12, T.50 N., R.84 W. of the 6th P.M., Johnson County Wyoming, as appears on this plat, is the free consent, and in accordance with the approval of the Hi Country Homeowners Association, Inc. a non profit Wyoming Corporation for the "RESUBDIVISION OF TRACTS 5, 6, AND 7, OF HI COUNTRY ESTATES SUBDIVISION", witness our hands and seals this 28th day of January, 1994


Philip R. Stuckert
Philip R. Stuckert
President

William W. Forsha
William W. Forsha
Secretary

STATE OF WYOMING } ss
COUNTY OF JOHNSON }

The foregoing instrument was acknowledged before me by William W. Forsha this 28th day of January, 1994


Notary Public *Janette L. Funk*
My commission expires March 10, 1994



STATE OF WYOMING } ss
COUNTY OF NATRONA }

The foregoing instrument was acknowledged before me by Philip R. Stuckert this 28th day of January, 1994.

Notary Public *Laura L. Peterson*
My commission expires April 28, 1996



APPROVALS

Approved by the Johnson County Planning Commission this 31st day of January, 1994
Chairman - Vice

County Clerk
Attest: County Clerk

The foregoing instrument was acknowledged before me by Daryl Orbeck and Debra Orbeck this 31st day of March, 1994

Notary Public *Jane Carr deputy*
My commission expires Jan 2, 1995



SCALE: 1" = 100'

RESUBDIVISION OF TRACTS 5, 6, & 7
OF THE
HI COUNTRY ESTATES SUBDIVISION

The above foregoing Resubdivision of tracts 5, 6, and 7 of the Hi Country Estates Subdivision, located in a portion of the NW1/4SW1/4 of Section 12, T.50 N., R.84 W. of the 6th P.M., Johnson County Wyoming, as appears on this plat, is the free consent, and in accordance with the desires of the undersigned owners and proprietors, "RESUBDIVISION OF TRACTS 5, 6, AND 7, HI COUNTRY ESTATES SUBDIVISION", witness our hands and seals this 31st day of January, 1994

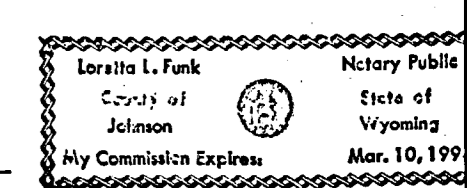
Charles R. Brown
Charles R. Brown
Marian M. Brown
Marian M. Brown

Daryl Orbeck
Daryl Orbeck
Debra Orbeck
Debra Orbeck

STATE OF WYOMING } ss
COUNTY OF JOHNSON }

The foregoing instrument was acknowledged before me by Charles R. Brown, and Marian M. Brown this 31st day of January, 1993.

Notary Public *Janette L. Funk*
My commission expires March 10, 1994



PLAT
OF THE
RESUBDIVISION OF TRACTS 5, 6, & 7
IN THE
HI COUNTRY ESTATES SUBDIVISION

JOHNSON COUNTY WYOMING