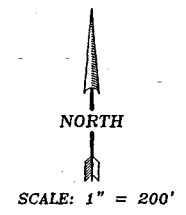
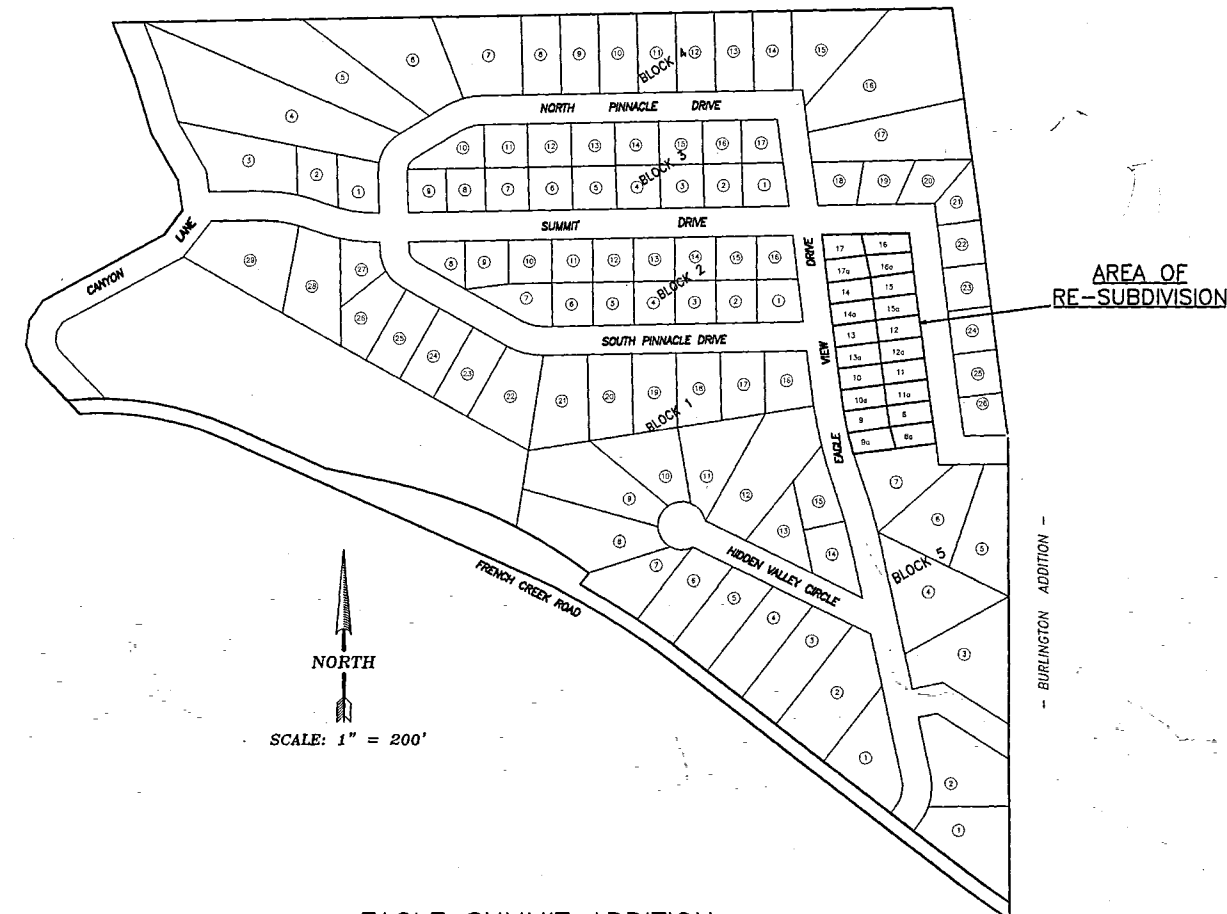
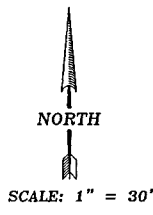


**ZONING**  
 LOTS 8-17, BLOCK 5 - R-3 RESIDENCE DISTRICT

**NOTE:**  
 PROPERTY CORNERS ARE ALUMINUM CAPPED REBAR, STAMPED PE&LS 2085  
 ALL CORNERS FRONTING STREETS ARE ON 15' OFFSET LINES PARALLELING THEIR RESPECTIVE STREETS ON THE PROPERTY LINES.  
 BLOCK CORNERS ARE SET ON INTERSECTING 15' OFFSET LINES.



**EAGLE SUMMIT ADDITION  
 TO THE  
 CITY OF BUFFALO, WYOMING**

**RE-SUBDIVISION OF LOTS 8-17, BLOCK 5 OF THE  
 EAGLE SUMMIT ADDITION TO THE CITY OF BUFFALO, WYOMING**

Wyoming Woodworks, Inc. of Buffalo, as owners and proprietors of the above and foregoing lands, do hereby certify that we have caused the "Re-Subdivision of Lots 8-17, Block 5 of the Eagle Summit Addition to the City of Buffalo" as appears of this plat.

Said plat is prepared and offered with the free consent and in accordance with the desires of the undersigned owners and proprietors.

Witness our hands and seals this 25<sup>th</sup> day of July, 2000.

*Phillip R. Dyess*  
 Wyoming Woodworks Inc. of Buffalo  
 Phillip R. Dyess, President

*Benny J. Watkins*  
 Wyoming Woodworks Inc. of Buffalo  
 Benny J. Watkins, Secretary

STATE OF WYOMING )  
 ) ss  
 COUNTY OF JOHNSON )

The foregoing instrument was acknowledged before me by Phillip R. Dyess, President and Benny J. Watkins, Secretary of Wyoming Woodworks Inc. of Buffalo, who acknowledged said instrument to be their free act and deed this 25<sup>th</sup> day of July, 2000.

Witness my hand and official seal.



*Keith A. Neustel*  
 Notary Public

My Commission Expires: 9/27/02

**APPROVALS**

The City of Buffalo Planning Commission hereby recommends approval of this plat on this 25<sup>th</sup> day of July, 2000

*Donald P. Kuan*  
 Chairman

*D. Dwyer*  
 Secretary

Approved by the Buffalo City Council this 2nd day of August, 2000.

*Neil S. Logan*  
 Mayor

*Kay L. West*  
 Attest, City Clerk

**CERTIFICATE OF SURVEYOR**

Keith A. Neustel, a duly Registered Land Surveyor in the State of Wyoming, do hereby certify that this plat was made from an actual field survey made by me and from the plat filed with the Clerk of Johnson County, Wyoming of the Eagle Summit Addition to the City of Buffalo, Wyoming.



State of Wyoming )  
 County of Johnson ) ss

This instrument was filed for record on the 10 day of August, 2000, at 2:00 P.M., and was duly recorded in Plat Book #2, Page 189

Fee: \$ 50.00

*Linda Bandhart*  
 Register of Deeds

By: Deputy

**RE-SUBDIVISION OF LOTS 8-17, BLOCK 5 OF THE EAGLE SUMMIT ADDITION.**

Prepared for:  
 Wyoming Woodworks Inc. of Buffalo  
 4 Cowboy Lane  
 Buffalo, Wyoming 82834



P.O. BOX 1004  
 BUFFALO, WYOMING 82834

307/684-7029  
 Date Drawn: 07/25/2000 Scale: see drawing  
 Drawn By: GT Checked By: KAN  
 Project No. 00-85 File Name: PLAT.DWG